

Road Petition Format

The undersigned freeholders of the road district of Park County, Montana, petition this Board pursuant to Section 7-14-2601, MCA to

- Establish
- Alter
- Abandon

A county road located in Park County, Montana and represent as follows:

The road to be abandoned or altered is particularly described as follows: (legal description of where the road is located):

US Govt Lot 4 (NW1/4) of Section 30, T8S, R8E

The road is commonly known as:

portions of Cinnibar Basin Road and Old Yellowstone Trail Road

The general route of the road is described as follows:

US-89 between Miner and Gardner, westerly on Cinnibar Basin Road to the Corwin Springs bridge which crosses the Yellowstone River

The lands and owners immediately adjacent to the road are as follows:

US Forest Service

Whether the owners who can be found consent to the petition:

As part of our letter of consent with the Forest Service to purchase right-of-way for the bridge project we agreed to quit claim any right-of-way that was no longer needed for the realigned road.

Where consent is not given, the probable cost of the right-of-way:

N/A

Necessity for and advantage of the petitioned action.

See above

Landowner(s) name & Mailing Addresses

MT Dept of Transportation Attn: Michael Holmes

PO Box 3068

Butte MT 59702-3068

Petition Information – Sample Forms

AFFIDAVIT FOR PERSON CIRCULATION PETITION


I, Michal Holmes, affirm, or being first sworn, depose and say that I circulated or assisted in circulating the petition to which this affidavit is attached and I believe the signatures thereon are genuine, are the signatures of the persons whose names they purport to be, are the signatures of landowners requesting this road petition and the signers knew the contents of the petition and legal description of the proposed road abandonment before signing the same.

Signature Michal Holmes
Property Tax ID # State employee working for MDT
(From the Park County Treasurer)
Address: MT Dept of Transportation
Butte District
PO Box 3068
Butte, MT 59702-3068

Notary:

State of Montana
County of Silverbow

This instrument was signed before me on 12/10/2021
by Michal Holmes
Print name of signer(s)



Therese Iwanik
Notary Signature
Residing at Butte MT
My Signature Expires 06/22/2025

Affix seal/stamp as close to signature as possible.

Petition Information – Sample Forms

Signatures of Freeholders

The undersigned petitioner respectfully requests the Board of County Commissioners of the County of Park, State of Montana, to hear this road abandonment petition:

Printed Name: Judith A Salazar

Address: 3 Old Stage Rd
Livingston, MT 59047

Property Tax Identification #: 0002981000

Signature: Judith A. Salazar

The undersigned petitioner respectfully requests the Board of County Commissioners of the County of Park, State of Montana, to hear this road abandonment petition:

Printed Name: Manual R Salazar

Address: 3 Old Stage Rd
Livingston, MT 59047

Property Tax Identification #: 0002981000

Signature: Manual R Salazar

Duplicate as Necessary. Ten signatures are required per state statute

Petition Information – Sample Form

Signatures of Freeholders

The undersigned petitioner respectfully requests the Board of County Commissioners of the County of Park, State of Montana, to hear this road abandonment petition:

Printed Name: Lou Ann H Nelson

Address: 5178 US Highway 89 S

Livingston, MT 59047

Property Tax Identification #: 0000039880

Signature: *Lou Ann H. Nelson*

The undersigned petitioner respectfully requests the Board of County Commissioners of the County of Park, State of Montana, to hear this road abandonment petition:

Printed Name: _____

Address: _____

Property Tax Identification #: _____

Signature: _____

Duplicate as Necessary. Ten signatures are required per state statute

Petition Information – Sample Form


Signatures of Freeholders

The undersigned petitioner respectfully requests the Board of County Commissioners of the County of Park, State of Montana, to hear this road abandonment petition:

Printed Name: John T Blue

Address: 5186 US Highway 89 S
Livingston, MT 59047

Property Tax Identification #: 0000041020

Signature: 

The undersigned petitioner respectfully requests the Board of County Commissioners of the County of Park, State of Montana, to hear this road abandonment petition:

Printed Name: _____

Address: _____

Property Tax Identification #: _____

Signature: _____

Duplicate as Necessary. Ten signatures are required per state statute

Petition Information – Sample Form

Signatures of Freeholders

The undersigned petitioner respectfully requests the Board of County Commissioners of the County of Park, State of Montana, to hear this road abandonment petition:

Printed Name: William D Juhnke

Address: 13 Country Living Ln
Livingston, MT 59047

Property Tax Identification #: 0002988010

Signature: 

The undersigned petitioner respectfully requests the Board of County Commissioners of the County of Park, State of Montana, to hear this road abandonment petition:

Printed Name: Deborah Juhnke

Address: 13 Country Living Ln
Livingston, MT 59047

Property Tax Identification #: 0002988010

Signature: 

Duplicate as Necessary. Ten signatures are required per state statute

Signatures of Freeholders

The undersigned petitioner respectfully requests the Board of County Commissioners of the County of Park, State of Montana, to hear this road abandonment petition:

Printed Name: Robert J Kurtz

Address: 7 Old Stage Rd
Livingston, MT 59047

Property Tax Identification #: 0000037935

Signature: *Robert J Kurtz*

The undersigned petitioner respectfully requests the Board of County Commissioners of the County of Park, State of Montana, to hear this road abandonment petition:

Printed Name: Violet Kurtz

Address: 7 Old Stage Rd
Livingston, MT 59047

Property Tax Identification #: 0000037935

Signature: *Violet Kurtz*

Duplicate as Necessary. Ten signatures are required per state statute

Petition Information – Sample Form

Signatures of Freeholders

The undersigned petitioner respectfully requests the Board of County Commissioners of the County of Park, State of Montana, to hear this road abandonment petition:

Printed Name: Gary D Snavely

Address: 5025 US Highway 89 S
Livingston, MT 59047

Property Tax Identification #: 0003005000

Signature: X *Gary D Snavely*

The undersigned petitioner respectfully requests the Board of County Commissioners of the County of Park, State of Montana, to hear this road abandonment petition:

Printed Name: Roberta M Snavely

Address: 5025 US Highway 89 S
Livingston, MT 59047

Property Tax Identification #: 0003005000

Signature: X *Roberta M Snavely*

Duplicate as Necessary. Ten signatures are required per state statute

Petition Information – Sample Form

Signatures of Freeholders


The undersigned petitioner respectfully requests the Board of County Commissioners of the County of Park, State of Montana, to hear this road abandonment petition:

Printed Name: Robert J. Parker

Address: 2 Shamrock Ln

Livingston, MT 59047

Property Tax Identification #: 0000038530

Signature: 


The undersigned petitioner respectfully requests the Board of County Commissioners of the County of Park, State of Montana, to hear this road abandonment petition:

Printed Name: Robert J. Parker

Address: P.O. Box 1472

2 - Shamrock Lane

Property Tax Identification #: 0000038530

Signature: 

Duplicate as Necessary. Ten signatures are required per state statute

Petition Information – Sample Form

STATE: MONTANA
 RIGHT-OF-WAY ID: BR 9034(13)
 PROJECT NUMBER: 4233-015
 YELLOWSTONE RIVER-CORWIN SPRINGS



CORWIN SPRINGS
 (UNINCORPORATED)

U. S. GOVT.
 LOT 1
 SEC. 30

U. S. GOVT.
 LOT 1
 SEC. 30

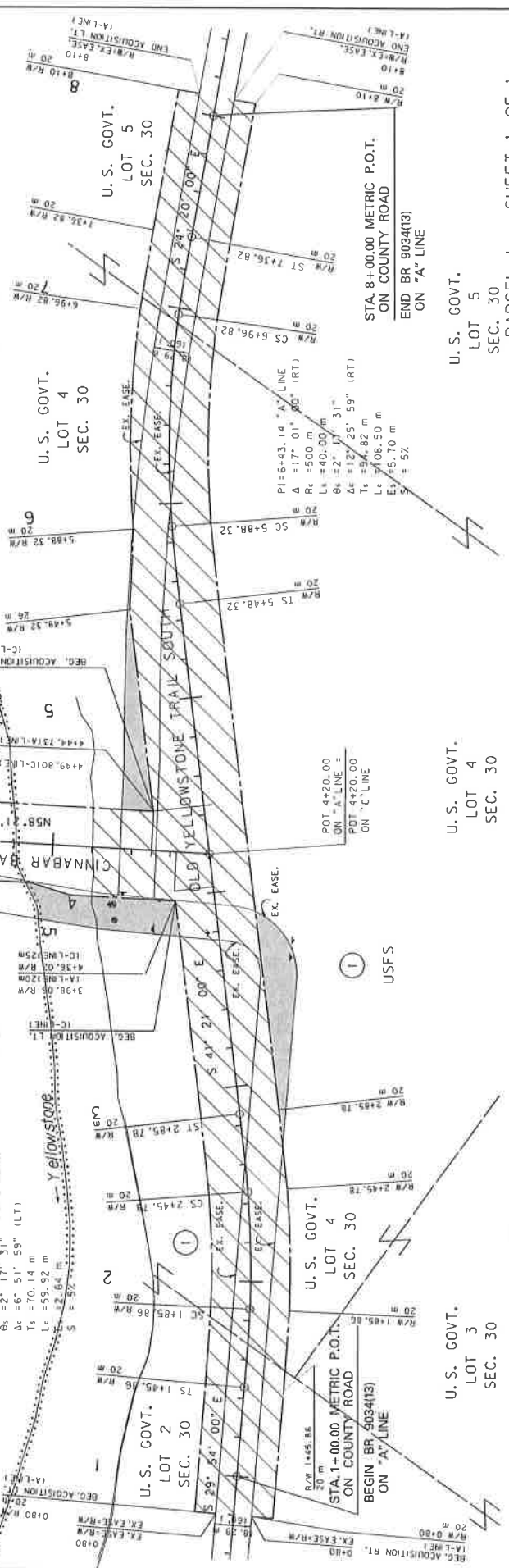
U. S. GOVT.
 LOT 11
 SEC. 30

STA 0+00 IS 552° 30' 26"E
 435.580m FROM THE NW CORNER
 OF SECTION 30. (FND 3" BLM BC)

OLD YELLOWSTONE TRAIL SOUTH "A" LINE

OLD YELLOWSTONE TRAIL SOUTH "C" LINE

OLD YELLOWSTONE TRAIL SOUTH "B" LINE



U. S. GOVT.
 LOT 4
 SEC. 30

U. S. GOVT.
 LOT 5
 SEC. 30

U. S. GOVT.
 LOT 2
 SEC. 30

U. S. GOVT.
 LOT 4
 SEC. 30

U. S. GOVT.
 LOT 4
 SEC. 30

U. S. GOVT.
 LOT 5
 SEC. 30

U. S. GOVT.
 LOT 5
 SEC. 30

U. S. GOVT.
 LOT 5
 SEC. 30

U. S. GOVT.
 LOT 5
 SEC. 30

U. S. GOVT.
 LOT 5
 SEC. 30

U. S. GOVT.
 LOT 5
 SEC. 30

GRID STATE PLANE COORDINATES
 THIS IS A STATE PLANE COORDINATE PROJECT.
 ALL DIMENSIONS, DISTANCES AND AREAS ON THIS
 PROJECT ARE GRID, EXCEPT FOR THE EXISTING
 R/W WIDTH, WHICH IS RECORD. THE COMBINATION
 SCALE FACTOR IS 0.99869029.

NOTES:
 1. ALL MEASUREMENTS ARE METRIC EXCEPT AS NOTED
 2. THE PROPOSED R/W LINE WHERE A SPIRAL CURVE
 CONCERNED IS A CHORD RATHER THAN A
 3. THE ENGLISH AREAS ARE FOR INFORMATIONAL
 PURPOSES ONLY.
 4. ALL STATIONS AND OFFSETS FOR R/W BREAKS ARE
 IN REFERENCE TO THE R/W BASELINE.

LEGEHD
 TRACT CONVICTED
 DATE PREPARED
 DATE REVISED
 THE R/W IS PROVIDED FROM THE ADJACENT
 FULL ACCESS CONTROL
 LIMITED ACCESS CONTROL

MONTANA
 DEPARTMENT OF TRANSPORTATION
 RIGHT OF WAY EXHIBIT
 PARK COUNTY
 SCALE: 1" = 1000'
 0 500' 1000'

DEC 10 2021



R/D R/W

DATE	10/5/21
BY	AM
SCALE	1" = 1000'
PROJECT	BR 9034(13)
EXHIBIT	EXH



December 14, 2021

Park County Commission
414 East Callender Street
Livingston, MT 59047

RE: Corwin Springs Bridge Right of Way Abandonment #162

Dear Commissioners,

Please see the attached signature report for the submittal of the petition to abandon/terminate the right of way near the Corwin Springs Bridge. The petition was submitted on December 10, 2021 with a total of 11 signatures, 11 signatures were valid and can be accepted. MCA 7-14-2601 states that 10 signatures are required and the petition can be reviewed. A copy of the petition has been attached.

Thank you,

Maritza H Reddington, Clerk & Recorder

cc: Shannan Piccolo, Civil Deputy Attorney

**Cinnibar Basin Rd & Old Yellowstone Trl Rd -
Signature Report**

Submitted on December 10, 2021

<i>Tax ID</i>	<i>Ownership</i>	<i>Signator</i>	<i>Counted</i>	<i>Notes</i>
2981000	Judith A & Manual R Salazar	Judith A & Manual R Salazar	Yes	
39880	Lou Ann H Nelson	LouAnn H Nelson	Yes	
41020	John T Blue	John T Blue	Yes	
2988010	William D & Deborah Juhnke	William D & Deborah Juhnke	Yes	
37935	Robert J & Violet Kurtz, Gary Richard Vick & Kelly K Severson	Robert J & Violet Kurtz	Yes	
3005000	Gary D & Roberta M Snavely	Gary D & Roberta M Snavely	Yes	
38530	Robert J Parker	Robert J Parker	Yes	

Grand Total: 11 Submitted
Total Accepted: 11
Total Not Accepted: 0



Commission Meeting Minutes

December 14, 2021

9:00 AM

Roll Call

Chairman Caldwell, Commissioner Clint Tinsley, Commissioner Bill Berg

Public Hearing

None

Scheduled Public Comment

None

Public Comment for Items Not on Agenda

None

Action Items

Chairman Caldwell suggested to Commissioner Berg and Commissioner Tinsley that the Montana Headwaters Legacy Act agenda item be moved as the first action item; all concurred.

- **Discussion/decision on letter of support for Montana Headwaters Legacy Act**
[Park Co Commission Letter of Support - S. 2254 Montana Headwaters Legacy Act.pdf](#)
[12.14.21 MHLA_117_S2254.pdf](#)
[12.14.21 MHLA_BriefingBook_2021_WebReady_Pages.pdf](#)

Chairman Caldwell provided background information and read names of individuals who submitted comments/letters regarding the agenda item.

Public Comment

Destyne Sweeney, land and business owner, commented.

Ryan Cruz, Greater Yellowstone Coalition, commented.

Charles Drimal, Greater Yellowstone Coalition, commented and provided background information.

Additional Public Comment.

Dale Sexton, private citizen. commented.

Ford Smith, Gardiner resident, commented.

Edwin Johnson, private citizen, commented.

Jim Hepburn, American Whitewater, commented.

Additional Public Comment

Commissioner Berg commented.

Jeff Reed, Owner Reedfly Farm, commented.

No additional public comment.

Commission Discussion

Discussion ensued between Chairman Caldwell, Commissioner Tinsley, and Commissioner Berg.

Motion:

Motion made by Commissioner Bill Berg to approve letter of support for Montana Headwaters Legacy Act; second by Commissioner Clint Tinsley; all in favor. Motion passes.

- **Discussion/Decision on Change of Scope for Cooke City Water Board Project**
[2021.12.02_COOKECITY21_GEN_SkunkHollowGrantMemo Combined.pdf](#)

Kristen Galbraith, Grants & Special Projects Director, commented and provided background information.

No public comment.

Commission Discussion

Commissioner Berg commented.

Motion:

Motion made by Commissioner Clint Tinsley to approve Change of Scope for Cooke City Water Board Project; second by Commissioner Bill Berg; all in favor. Motion passes.

- **Signing of Environmental Checklists for Fleshman Creek Connector Bridge and Yellowstone River Ped Bridge PERs**
[FCCB Environmental Checklist.pdf](#)

Kristen Galbraith commented and provided background information.

Chairman Caldwell commented.

No public comment.

Commission Discussion

Motion:

Motion made by Commissioner Bill Berg to approve Signing of Environmental Checklists for Fleshman Creek Connector Bridge and Yellowstone River Ped Bridge PERs; second by Commissioner Clint Tinsley; all in favor. Motion passes.

- **Resolution to Accept Determination for EA for Fleshman Creek Connector Bridge**
[Resolution to Accept Determination for EA for Fleshman Creek Connector Bridge.pdf](#)
[FCCB Environmental Checklist.pdf](#)

Kristen Galbraith commented and provided background information.

Motion:

Motion made by Commissioner Clint Tinsley to approve Resolution to Accept Determination for EA for Fleshman Creek Connector Bridge; second by Commissioner Bill Berg; all in favor. Motion passes.

- **Resolution to Accept Determination for EA for Yellowstone River Pedestrian Bridge**
[Resolution to Accept Determination for EA for Yellowstone Ped Bridge.pdf](#)
[YRPB Environmental Checklist.pdf](#)

Kristen Galbraith commented.

Commissioner Berg commented.

- **Discussion/Decision on ARPA funded Mobile Variable Messaging Signs**
[ARPA Request for a Variable Message Board for Public Health Messaging.pdf](#)

Kristen Galbraith commented and provided background information.

Public Comment

Greg Coleman, Office of Emergency Management Services Director, commented.

No additional public comment.

Commission Discussion

Commissioner Berg and Chairman Caldwell commented.

Additional Commission Discussion

Dr. Laurel Desnick, Health Officer, commented.

Motion:

Motion made by Commissioner Clint Tinsley to approve ARPA funded Mobile Variable Messaging Signs; second by Commissioner Bill Berg; all in favor. Motion passes.

- **Discussion/Decision on ASPEN ARPA funds request for Support Line Advocates**
[ASPEN - Final Proposal for ARP Funding.pdf](#)

Kristen Galbraith commented and provided background information.

Heidi Barrett, ASPEN Executive Director, commented and provided background information.

Additional Public Comment

Kristen Galbraith commented.

Commission Discussion

Commissioner Berg commented.

Chairman Caldwell commented.

Motion:

Motion made by Commissioner Bill Berg to approve ASPEN ARPA funds request for Support Line Advocates; second by Commissioner Clint Tinsley; all in favor. Motion passes.

- **Discussion/Decision on waving road petition fee and survey requirements for R/W abandonment near Corwin Springs.**
[12.14.21 Corwin Spings Signed Petition Pages.pdf](#)
[12.14.21 - 4233PL1_Discharge.pdf](#)

Shannan Piccolo, Chief Deputy County Attorney, commented and provided background information.

Chairman Caldwell commented.

No public comment.

Commission Discussion

Commissioner Berg commented.

Motion:

Motion made by Commissioner Clint Tinsley to approve waiving road petition fee and survey requirements for R/W abandonment near Corwin Springs; second by Commissioner Bill Berg; all in favor. Motion passes.

- **Discuss/Approve – Public Health Nurse Position Job Description**
[12.14.21 Public Health Nurse.pdf](#)

Lisa Harreld, Human Resources Director, commented and provided background information.

Chairman Caldwell commented.

No public comment.

Commission Discussion

Motion:

Motion made by Commissioner Bill Berg to approve Public Health Nurse Position Job Description; second by Commissioner Clint Tinsley; all in favor. Motion passes.



December 20, 2021
Park County Commissioners
414 East Calendar
Livingston, Montana 59047

RE: Road Viewer's Report, Cinnabar Basin Road and Old Yellowstone Trail

To the Honorable Board of County Commissioners of Park County:

We the undersigned Road Viewers of that portion of Cinnabar Basin Road and Old Yellowstone Trail subject to Road Abandonment Petition # 162, submitted in the office of the Clerk and Recorder of Park County, Montana on December 10th, 2021 respectfully submit the following report:

ROAD VIEWERS REPORT


On Monday December 20th, 2021, Park County Commissioner Bill Berg and I (George Bornemann) viewed that portion of Cinnabar Basin Road and Old Yellowstone Trail subject to said petition. In or around 2006, the Montana Department of Transportation (MDOT) acquired additional right-of-way from the United States Department of Agriculture, National Forest Service (NFS), on behalf of Park County, to realign Cinnabar Basin Road and Old Yellowstone Trail so that they would align with the new Corwin Springs Bridge which was being replaced.

The realignment also improved the intersection and safety of the two roads as they lined up with the newly constructed bridge. As part of the letter of consent with the NFS, it was agreed that any right-of-way that was no longer needed for the realigned roadways would be quit-claimed to the NFS.

The portions of right-of-way shown as shaded on the attached exhibit prepared by MDT, lie outside of the newly acquired expanded right-of-way and are no longer needed by Park County for road maintenance.

We, the undersigned road viewers, would recommend that the Park County Commission resolve to abandon the areas shown on the MDT exhibit for the following reasons:

1. The new right-of-way width in the re-aligned areas varies in width from 40 – 46 meters wide (approximately 130' – 150') more than twice the width of the original 60' wide right-of-way.
2. The petitioned areas are no longer necessary for roadway use or maintenance and some portions have been re-graded to match surrounding ground.
3. Abandonment of the subject areas was previously agreed to in Letter of Consent with National Forest Service, as stated in petition.



George Bornemann

George Bornemann
Professional Land Surveyor
Registration No. 18019S

Bill Berg
County Commissioner

STATE	RIGHT-OF-WAY ID	SHEET NO.	TOTAL SHEETS
MONTANA	BR 9034(15)		

PROJECT NUMBER 4233-015
YELLOWSTONE RIVER-CORWIN SPRINGS



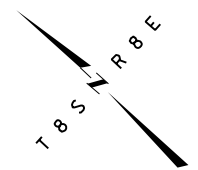
CORWIN SPRINGS (UNINCORPORATED)

U. S. GOVT.
LOT 1
SEC. 30

U. S. GOVT.
LOT 1
SEC. 30

U. S. GOVT.
LOT 11
SEC. 30

STA 0+00 IS S52°30'26"E
435.580m FROM THE NW CORNER
OF SECTION 30. (FND 3" BLM BC)



PI=2+16.00 "A" LINE
Δ = 11° 27' 00" (LT)
Rc = 500 m
Ls = 40.00 m
Θs = 2° 17' 31"
Δc = 6° 51' 59" (LT)
Ts = 70.14 m
Lc = 59.92 m
Es = 2.64 m
S = 5%

OLD YELLOWSTONE TRAIL SOUTH "A" LINE

U. S. GOVT.
LOT 4
SEC. 30

U. S. GOVT.
LOT 5
SEC. 30

PI=6+43.14 "A" LINE
Δ = 17° 01' 00" (RT)
Rc = 500 m
Ls = 40.00 m
Θs = 2° 17' 31"
Δc = 12° 25' 59" (RT)
Ts = 94.82 m
Lc = 108.50 m
Es = 5.70 m
S = 5%

POT 4+20.00
ON "A" LINE =
POT 4+20.00
ON "C" LINE

STA. 8+00.00 METRIC P.O.T.
ON COUNTY ROAD
END BR 9034(13)
ON "A" LINE

U. S. GOVT.
LOT 3
SEC. 30

U. S. GOVT.
LOT 4
SEC. 30

U. S. GOVT.
LOT 5
SEC. 30

GRID STATE PLANE COORDINATES

THIS IS A STATE PLANE COORDINATE PROJECT.
ALL DIMENSIONS, DISTANCES AND AREAS ON THIS
PROJECT ARE GRID, EXCEPT FOR THE EXISTING
R/W WIDTH, WHICH IS RECORD. THE COMBINATION
SCALE FACTOR IS 0.99969029.

- NOTES: 1. ALL MEASUREMENTS ARE METRIC EXCEPT AS NOTED
2. THE PROPOSED R/W LINE WHERE A SPIRAL CURVE
TRANSITION IS USED IS A CHORD RATHER THAN A
CONCENTRIC CURVE.
3. THE ENGLISH AREAS ARE FOR INFORMATIONAL
PURPOSES ONLY.
4. ALL STATIONS AND OFFSETS FOR R/W BREAKS ARE
IN REFERENCE TO THE R/W BASELINE.

LEGEND	
OWNERSHIP BOUNDARY	-----
RIGHT OF WAY LINE	-----
R. R. R/W LINE	-----
CENTERLINE	-----
FULL ACCESS CONTROL	AC AC
LIMITED ACCESS CONTROL	/// ///
TRACT CONVEYED	████████
DATE PREPARED	6/12/18
DATE REVISED	
THIS PLAT IS PREPARED FROM THE MONTANA DEPARTMENT OF TRANSPORTATION RIGHT OF WAY MAP ON FILE IN THE OFFICE OF THE COUNTY CLERK AND RECORDER.	

MONTANA
DEPARTMENT OF TRANSPORTATION
RIGHT OF WAY EXHIBIT
PARK COUNTY
SCALE 1:1000

RDROW

C:\gdm\4233\PL1_Disch\figs\EXH
8/26/2021
10:51:17 AM
3
2
1

PARCEL 1 ; SHEET 1 OF 1

Notice to be Published:

For: Park County Clerk & Recorder

Contact: Maritza Reddington at (406) 222-4110

clerkrecorder@parkcounty.org

Notice of Public Hearing

The Park County Commissioners will hold a public hearing on January 18, 2022 at 9:00 a.m. (Call in number is: 1-571-748-4021 ID: 2896157) to act upon petition requesting the Board to abandon a portion of Cinnibar Basin Road and Old Yellowstone Trail Road in Park County, Montana and represent as follows:

At least 10 freeholders of the road district of Park County, Montana, petition this Board pursuant to Section 7-14-2616 MCA to abandon the portion of a road that is particularly described as follows:

US Government Lot 4 (NW1/4) of Section 30, Township 8 South, Range 8 East.

The lands and owners immediately adjacent to the road are as follows: US Forest Service

The necessity for and advantage of the petition is to abandon a Right of Way near the Corwin Springs Bridge, to abandon, terminate and quitclaim to the United States any and all existing Right of Way that was not needed for the new configuration of roads.

Petition & information submitted by: The Montana Department of Transportation

The complete petition may be viewed at the Clerk & Recorders office located in the City/County Complex, 414 East Callender St., Livingston, MT
or on parkcounty.org – Clerk & Recorder – Current Petitions

All proponents and opponents of abandoning a portion of this road are welcome to address the Board of Commissioners at the January 18th public hearing. Additionally, any written comments must be received prior to the end of the January 18th public hearing and may be submitted to Park County Commission, 414 East Callender Street, Livingston, MT 59047.

Maritza H. Reddington, Park County Clerk & Recorder

Publish dates: January 7th & 14th, 2022



Commission Meeting Minutes

January 18, 2022

9:00 AM

Roll Call

Chairman Steve Caldwell, Commissioner Clint Tinsley, Commissioner Bill Berg

Public Hearing

- **Discussion/Decision on Abandonment of a portion of a County right-of-way near the Corwin Springs Bridge**

Commissioner Bill Berg commented and provided background information.

Chairman Caldwell opened the hearing.

No public comment.

Chairman Caldwell closed the hearing.

Commission Discussion

Motion:

Motion made by Commissioner Bill Berg to approve Abandonment of a portion of a County right-of-way near the Corwin Springs Bridge; second by Commissioner Clint Tinsley; all in favor. Motion passes.

Scheduled Public Comment

None.

- **Montana Facility Finance Authority**

Adam Gill, Executive Director of the MT Finance Authority, provided a presentation and background information on Commercial-Property Assessed Capital Enhancements (C-PACE) as an alternative source of financing. Mr. Gill introduced Nathan Bilyeu, General Counsel for MFFA, who was also present.

Commissioner Bill Berg commented.

Chairman Caldwell commented.